

- KEY**
- Licensed Discharge Consent Location
 - ⊕ Ground Water Abstraction Licence
 - The Scheme (illustrative)
 - Order Limit
 - Study Area
 - WFD Protected Areas Search Area (2km)
 - Special Protection Areas
 - Candidate Special Area of Conservation

Mapping reproduced by permission of Ordnance Survey on behalf of HMSO.
 © Crown copyright and database rights 2017. All rights reserved.
 Ordnance Survey licence number 100023395
 Contains OS data © Crown copyright and database rights 2017.

REVISION	DRAWN	CHECKED	APPROVED	DATE
DESCRIPTION				



PROJECT TITLE
 Lake Lothing
THIRD CROSSING

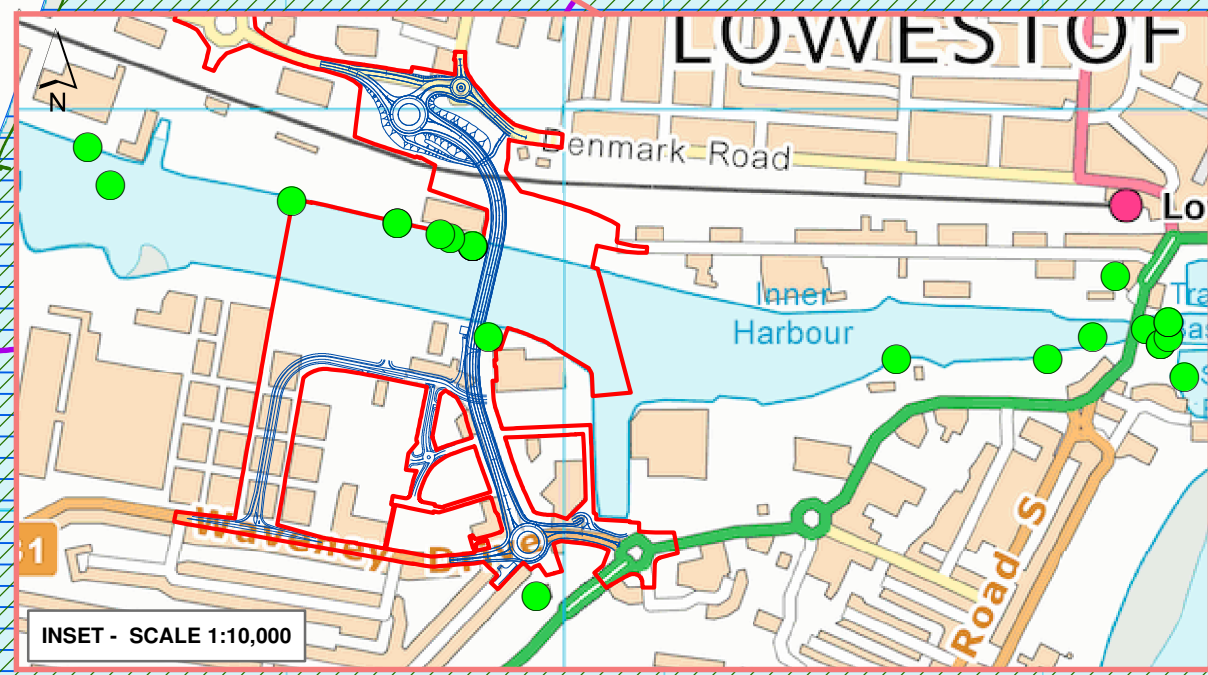
DRAWING TITLE
 Water Environment Study Area
 and Baseline Features
 Regulation 5(2)(r)
 Figure 17.1

DRAWING STATUS
 For DCO Submission

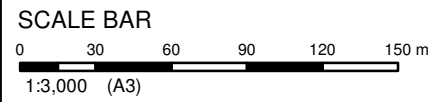
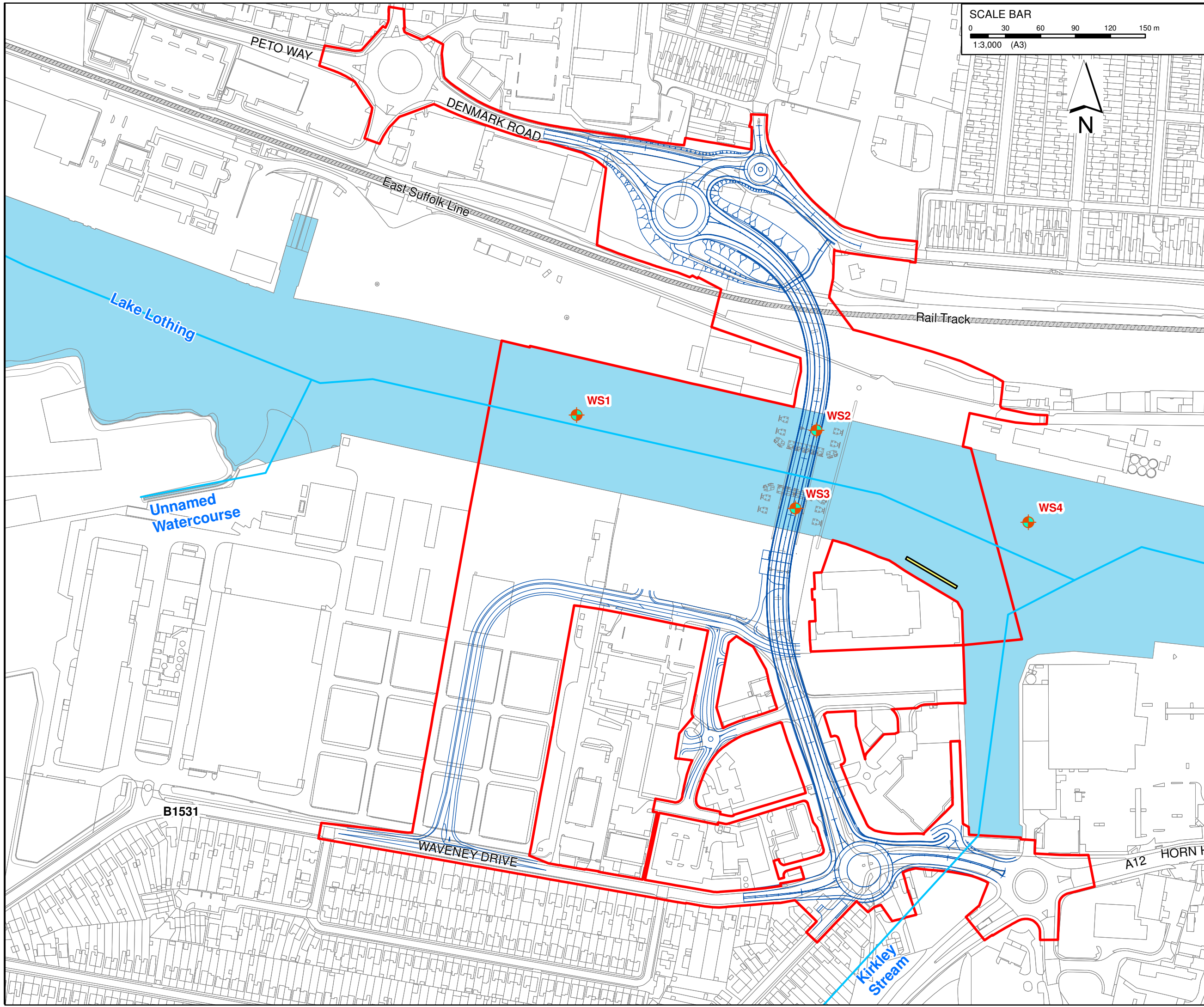
DRAWN	CHECKED	APPROVED	AUTHORISED	SUITABILITY
IW	HR	HR	JB	S4

SCALE @ A3 SIZE	DATE	REVISION
1:20,000	18/06/2018	P00

DRAWING NUMBER			
Project	Originator	Volume	
1069948-WSP-EGN-LL-SK-LE-0015			
Location	Type	Role	Number



INSET - SCALE 1:10,000



- KEY**
- The Scheme (illustrative)
 - Waterbodies
 - Order Limits
 - Pontoon
 - Water Quality Sampling Location

Mapping reproduced by permission of Ordnance Survey on behalf of HMSO.
 © Crown copyright and database rights 2017. All rights reserved.
 Ordnance Survey licence number 100023395
 Contains OS data © Crown copyright and database rights 2017.

REVISION	DRAWN	CHECKED	APPROVED	DATE	DESCRIPTION



PROJECT TITLE
 Lake Lothing
THIRD CROSSING

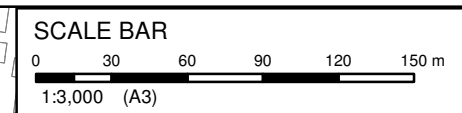
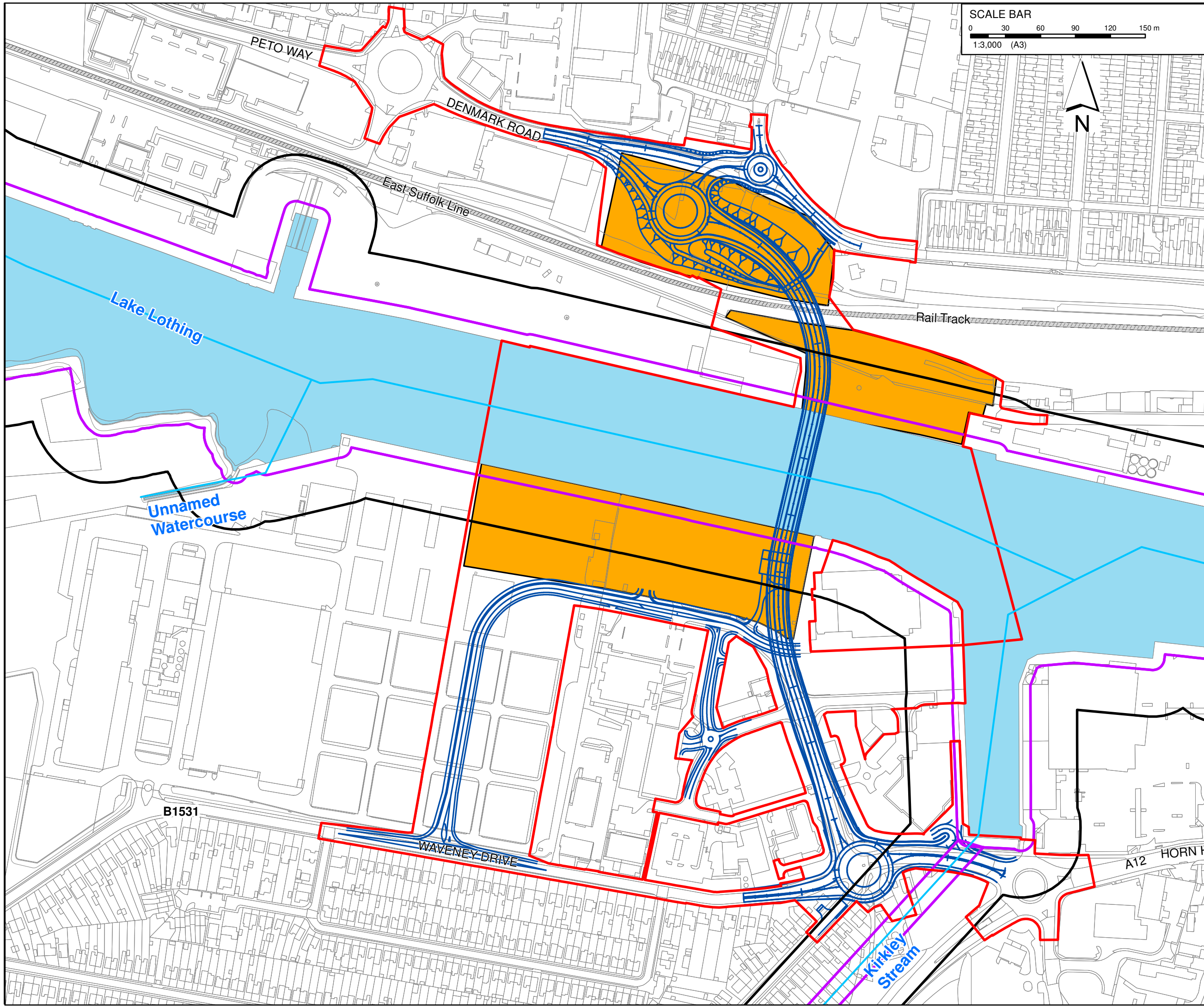
DRAWING TITLE
 Water Quality Sampling Locations
 Regulation 5(2)(r)
 Figure 17.2

DRAWING STATUS
 For DCO Submission

DRAWN	CHECKED	APPROVED	AUTHORISED	SUITABILITY
IW	HR	HR	JB	S4

SCALE @ A3 SIZE	DATE	REVISION
1:3,000	18/06/2018	P00

DRAWING NUMBER			
Project	Originator	Volume	
1069948-WSP-EGN-LL-SK-LE-0029			
Location	Type	Role	Number



- KEY**
- The Scheme (illustrative)
 - Waterbodies
 - Order Limits
 - Construction Compound
 - 10m Waterbody Buffer
 - 50m Waterbody Buffer

Mapping reproduced by permission of Ordnance Survey on behalf of HMSO.
 © Crown copyright and database rights 2017. All rights reserved.
 Ordnance Survey licence number 100023395
 Contains OS data © Crown copyright and database rights 2017.

REVISION	DRAWN	CHECKED	APPROVED	DATE
DESCRIPTION				



PROJECT TITLE
 Lake Lothing
THIRD CROSSING

DRAWING TITLE
 Waterbody Protection Areas
 Regulation 5(2)(a)
 Figure 17.3

DRAWING STATUS
 For DCO Submission

DRAWN	CHECKED	APPROVED	AUTHORISED	SUITABILITY
IW	HR	HR	JB	S4

SCALE @ A3 SIZE	DATE	REVISION
1:3,000	18/06/2018	P00

DRAWING NUMBER			
Project	Originator	Volume	
1069948-WSP-EGN-LL-SK-LE-0017			
Location	Type	Role	Number